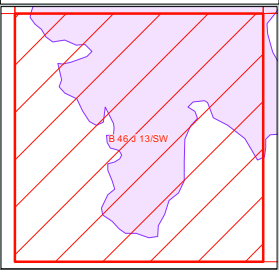
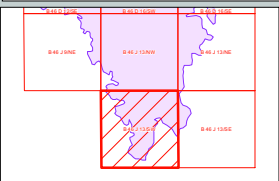
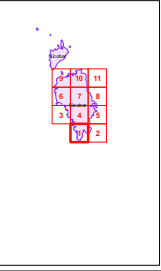



**DRAFT ISLAND COASTAL REGULATIONS ZONE PLAN
UNION TERRITORY OF ANDAMAN & NICOBAR**

Sheet No: B 46 J 13/SW

Projection - UTM Datum - WGS 1984

Map No: 1



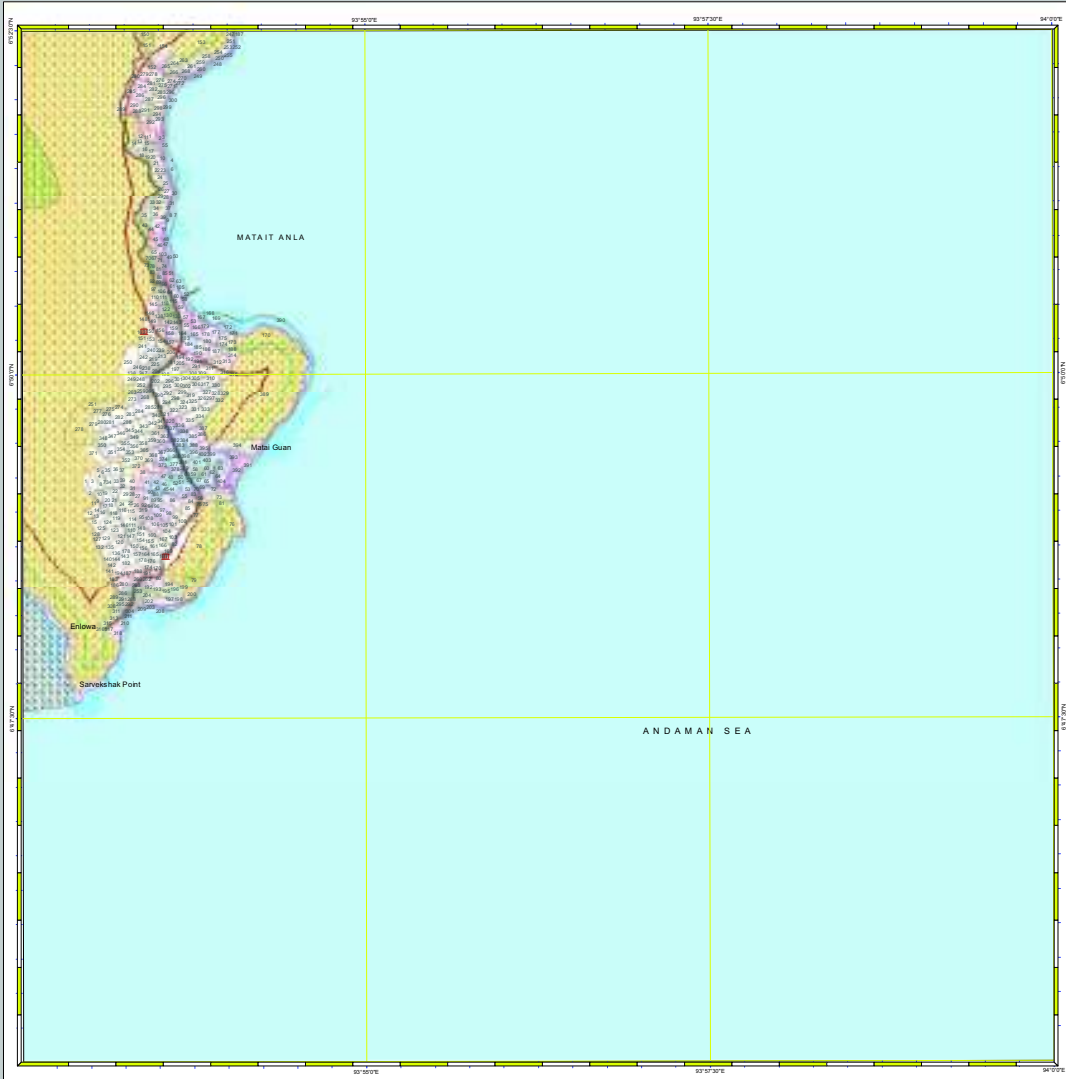
Legend

- Lighthouse
- School
- Fish Landing Centre
- Road
- High Tide Line
- Low Tide Line
- ICRZ Line for River or Creek
- 200 m ICRZ Line - NDZ
- 500 m ICRZ Line
- Settlement
- Survey Plots
- Village Boundary
- Tribal Reserve
- Mangroves - ICRZ I (a)
- National Park - ICRZ I (a)
- Sandy Beach - ICRZ I (a)
- Coral reefs - ICRZ I (a)
- Protected Forest - ICRZ I (a)
- Wildlife Sanctuary - ICRZ I (a)
- Biosphere Reserve - ICRZ I (a)
- Marital Zone - ICRZ I (b)
- ICRZ - II
- ICRZ - IV

DATA SOURCE
 1) National Centre for Sustainable Coastal Management
 2) HTL, LTL, ICRZ Categories; Infrastructure facilities such as Road, Ferry, Seawall, Lighthouse, etc.
 3) Union Territory of Andaman and Nicobar Administration
 4) Administrative Boundaries; Fish landing Centre; National Park; Wild Life Sanctuaries;
 5) Tribal and Jankari Reserve Boundaries, etc.

Prepared by

 National Centre for Sustainable Coastal Management
 (Ministry of Environment, Forest & Climate Change)
 Prepared for
 UNION TERRITORY OF ANDAMAN & NICOBAR

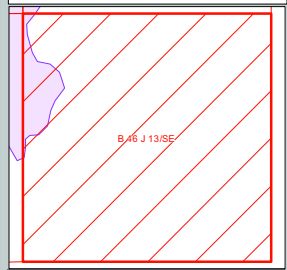
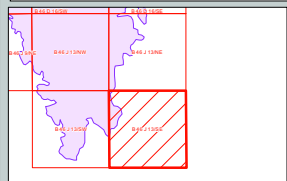
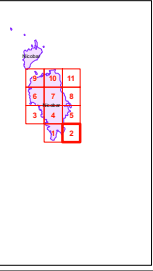



**DRAFT ISLAND COASTAL REGULATIONS ZONE PLAN
UNION TERRITORY OF ANDAMAN & NICOBAR**

Sheet No: B 46 J 13/SE

Projection - UTM Datum - WGS 1984

Map No: 2



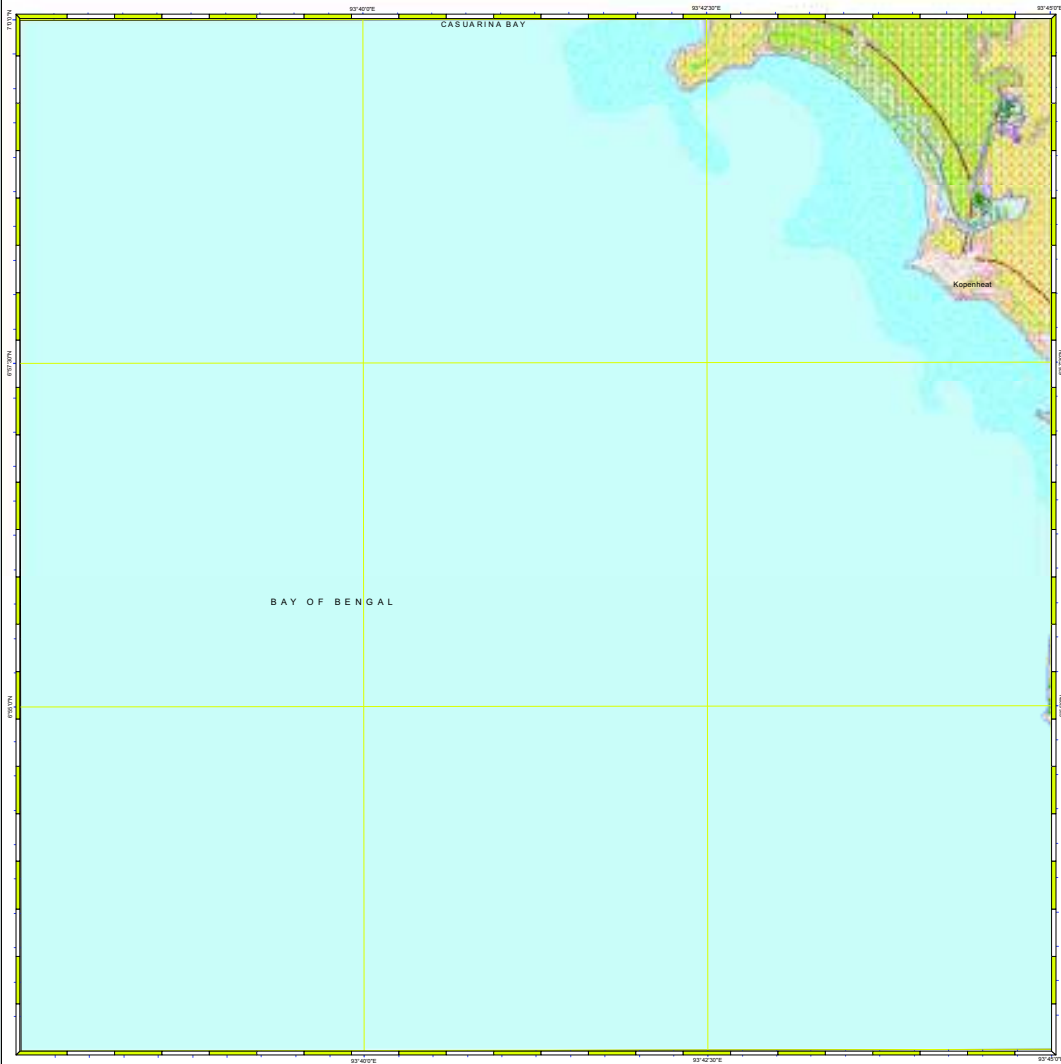
Legend

	Lighthouse
	School
	Fish Landing Centre
	Road
	High Tide Line
	Low Tide Line
	ICRZ Line for River or Creek
	200 m ICRZ Line - NDZ
	500 m ICRZ Line
	Settlement
	Survey Plots
	Village Boundary
	Tribal Reserve
	Mangroves - ICRZ I (a)
	National Park - ICRZ I (a)
	Sandy Beach - ICRZ I (a)
	Coral reefs - ICRZ I (a)
	Protected Forest - ICRZ I (a)
	Wildlife Sanctuary - ICRZ I (a)
	Biosphere Reserve - ICRZ I (a)
	Marital Zone - ICRZ I (b)
	ICRZ - II
	ICRZ - IV

DATA SOURCE
 1) National Centre for Sustainable Coastal Management
 2) HTL, LTL, ICRZ Categories; Infrastructure facilities such as Road, Ferry, Seawall, Lighthouse, etc.
 3) Union Territory of Andaman and Nicobar Administration
 4) Administrative Boundaries; Fish landing Centre; National Park; Wildlife Sanctuaries;
 5) Tribal and Jankari Reserve Boundaries, etc.

Prepared by

 National Centre for Sustainable Coastal Management
 (Ministry of Environment, Forest & Climate Change)
 Government of India
 Prepared for
 UNION TERRITORY OF ANDAMAN & NICOBAR

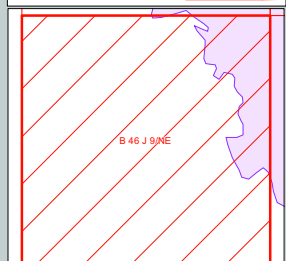
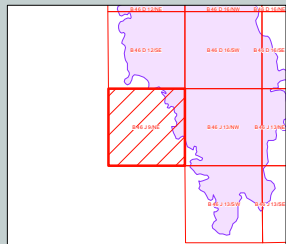
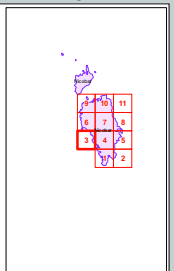
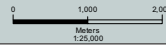


**DRAFT ISLAND COASTAL REGULATIONS ZONE PLAN
UNION TERRITORY OF ANDAMAN & NICOBAR**

Sheet No: B 46 J 9/NE

Projection - UTM Datum - WGS 1984

Map No: 3



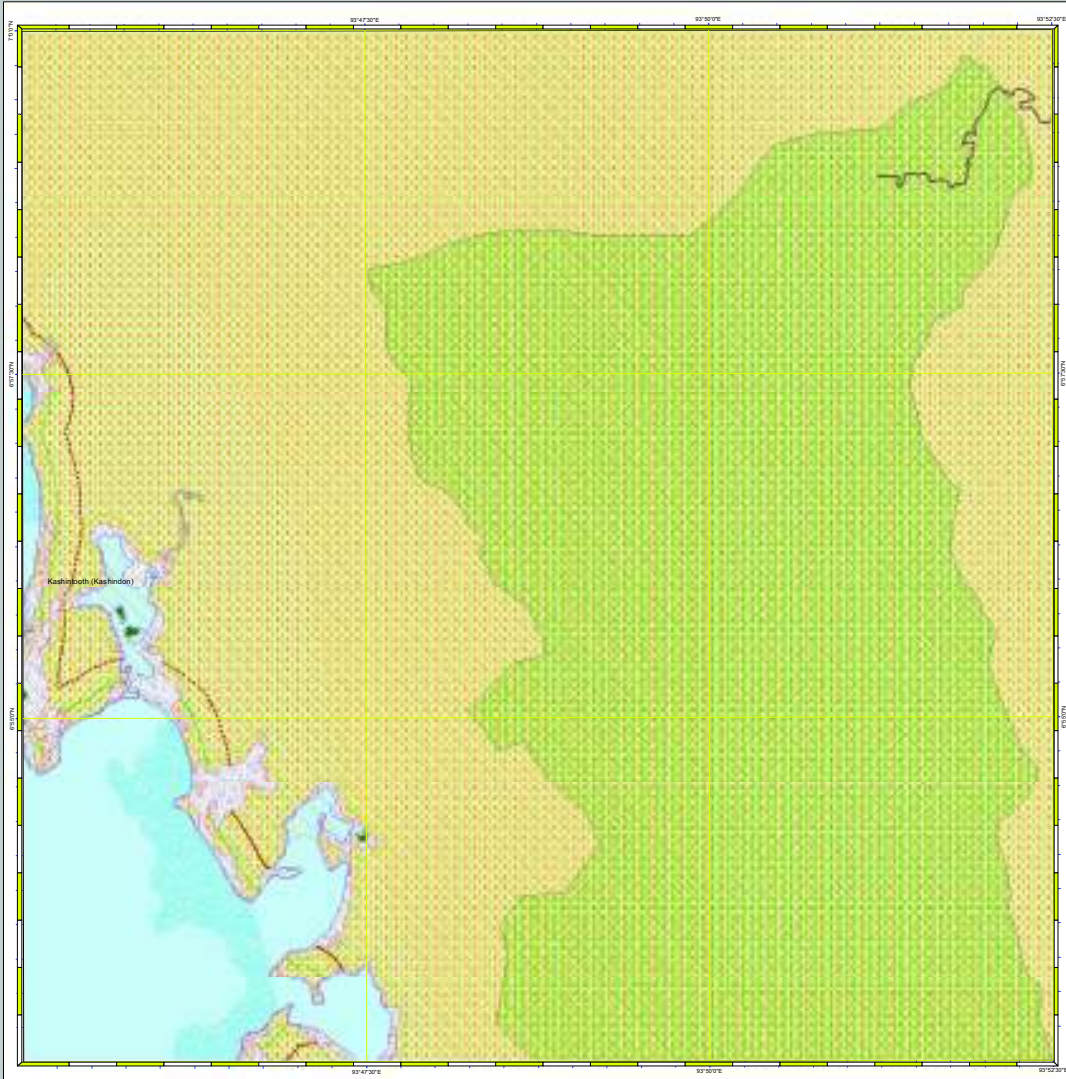
Legend

- Lighthouse
- School
- Fish Landing Centre
- Road
- High Tide Line
- Low Tide Line
- ICRZ Line for River or Creek
- 200 m ICRZ Line - NDZ
- 500 m ICRZ Line
- Settlement
- Survey Plots
- Village Boundary
- Tribal Reserve
- Mangroves - ICRZ I (a)
- National Park - ICRZ I (a)
- Sandy Beach - ICRZ I (a)
- Coral reefs - ICRZ I (a)
- Protected Forest - ICRZ I (a)
- Wildlife Sanctuary - ICRZ I (a)
- Biosphere Reserve - ICRZ I (a)
- Heritage Zone - ICRZ I (b)
- ICRZ - II
- ICRZ - IV

DATA SOURCE
 1) National Centre for Sustainable Coastal Management
 2) HTL, LTL, ICRZ Categories; Infrastructure facilities such as Road, Ferry, Seawall, Lighthouse, etc.
 3) Union Territory of Andaman and Nicobar Administration
 4) Administrative Boundaries; Fish landing Centre; National Park; Wildlife Sanctuaries;
 5) Tribal and Jankari Reserve Boundaries, etc.

Prepared by

 National Centre for Sustainable Coastal Management
 (Ministry of Environment, Forest & Climate Change)
 Prepared for
 UNION TERRITORY OF ANDAMAN & NICOBAR

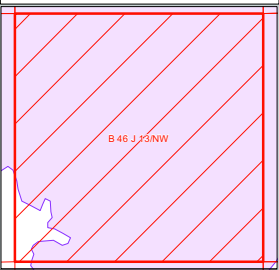
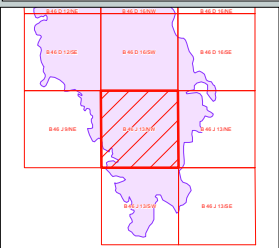
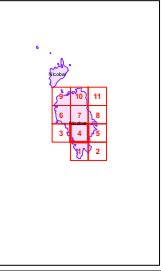
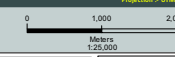


DRAFT ISLAND COASTAL REGULATIONS ZONE PLAN
UNION TERRITORY OF ANDAMAN & NICOBAR

Sheet No: B 46 J 13/NW

Projection - UTM Datum - WGS 1984

Map No: 4



Legend

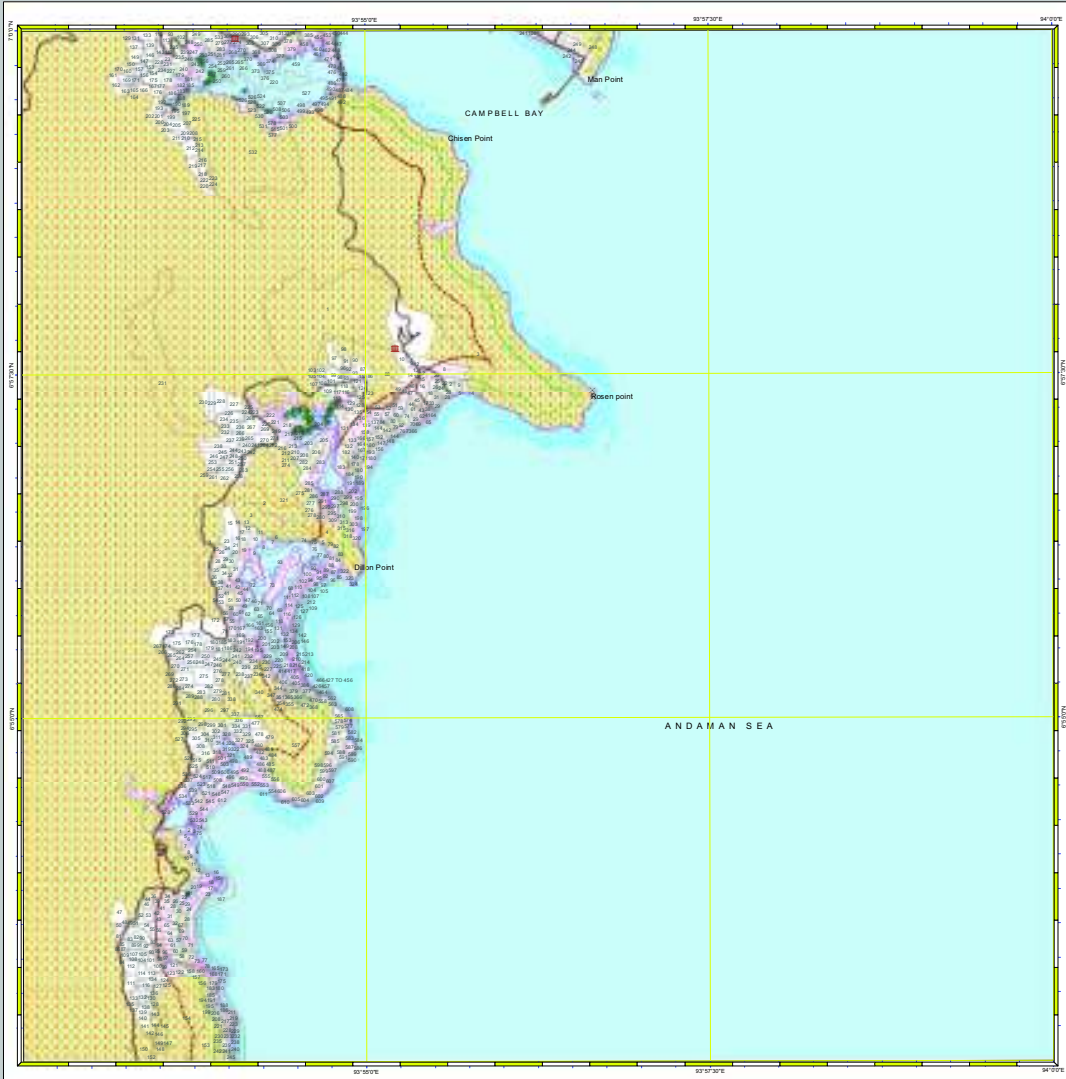
- Lighthouse
- School
- Fish Landing Centre
- Road
- High Tide Line
- Low Tide Line
- ICRZ Line for River or Creek
- 200 m ICRZ Line - NDZ
- 500 m ICRZ Line
- Settlement
- Survey Plots
- Village Boundary
- Tribal Reserve
- Mangroves - ICRZ I (a)
- National Park - ICRZ I (a)
- Sandy Beach - ICRZ I (a)
- Coral reefs - ICRZ I (a)
- Protected Forest - ICRZ I (a)
- Wildlife Sanctuary - ICRZ I (a)
- Biosphere Reserve - ICRZ I (a)
- Marital Zone - ICRZ I (b)
- ICRZ - II
- ICRZ - IV

DATA SOURCE
 1) National Centre for Sustainable Coastal Management
 2) HTL, LTL, ICRZ Categories; Infrastructure facilities such as Road, Ferry, Seawall, Lighthouse, etc.
 3) Union Territory of Andaman and Nicobar Administration
 4) Administrative Boundaries; Fish landing Centre; National Park; Wildlife Sanctuaries;
 5) Tribal and Jankari Reserve Boundaries, etc.

Prepared by

National Centre for Sustainable Coastal Management
 (Ministry of Environment, Forest & Climate Change)
 Chandigarh

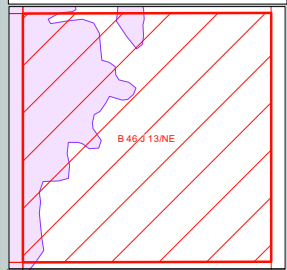
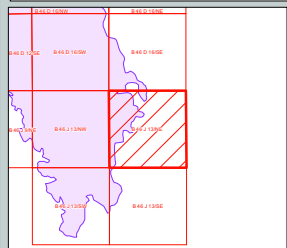
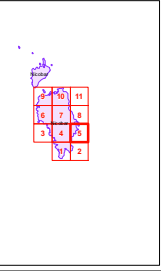
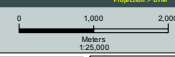
Prepared for
UNION TERRITORY OF ANDAMAN & NICOBAR



**DRAFT ISLAND COASTAL REGULATIONS ZONE PLAN
UNION TERRITORY OF ANDAMAN & NICOBAR**

Sheet No: B 46 J 13/NE
Projection - UTM Datum - WGS 1984

Map No: 5



Legend

- Lighthouse
- School
- Fish Landing Centre
- Road
- High Tide Line
- Low Tide Line
- ICRZ Line for River or Creek
- 200 m ICRZ Line - NDZ
- 500 m ICRZ Line
- Settlement
- Survey Plots
- Village Boundary
- Tribal Reserve
- Mangroves - ICRZ I (a)
- National Park - ICRZ I (a)
- Sandy Beach - ICRZ I (a)
- Coral reefs - ICRZ I (a)
- Protected Forest - ICRZ I (a)
- Wildlife Sanctuary - ICRZ I (a)
- Biosphere Reserve - ICRZ I (a)
- Marital Zone - ICRZ I (b)
- ICRZ - II
- ICRZ - IV

DATA SOURCE
 1) National Centre for Sustainable Coastal Management
 2) HTL, LTL, ICRZ Categories; Infrastructure facilities such as Road, Ferry, Seawall, Lighthouse, etc.
 3) Union Territory of Andaman and Nicobar Administration
 4) Administrative Boundaries; Fish landing Centre; National Park; Wild Life Sanctuaries;
 5) Tribal and Jankari Reserve Boundaries, etc.

Prepared by

 National Centre for Sustainable Coastal Management
 (Ministry of Environment, Forest & Climate Change)
 Government of India
 Prepared for
 UNION TERRITORY OF ANDAMAN & NICOBAR