

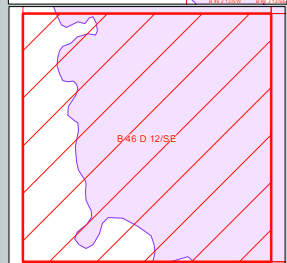
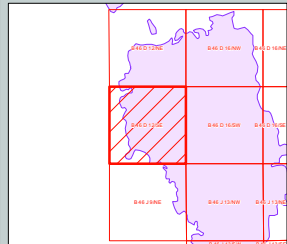
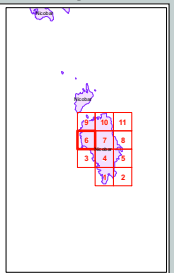
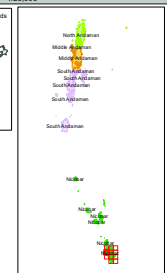



**DRAFT ISLAND COASTAL REGULATIONS ZONE PLAN**  
**UNION TERRITORY OF ANDAMAN & NICOBAR**

Sheet No: B 46 D 12/SE

Projection - UTM Datum - WGS 1984

Map No: 6



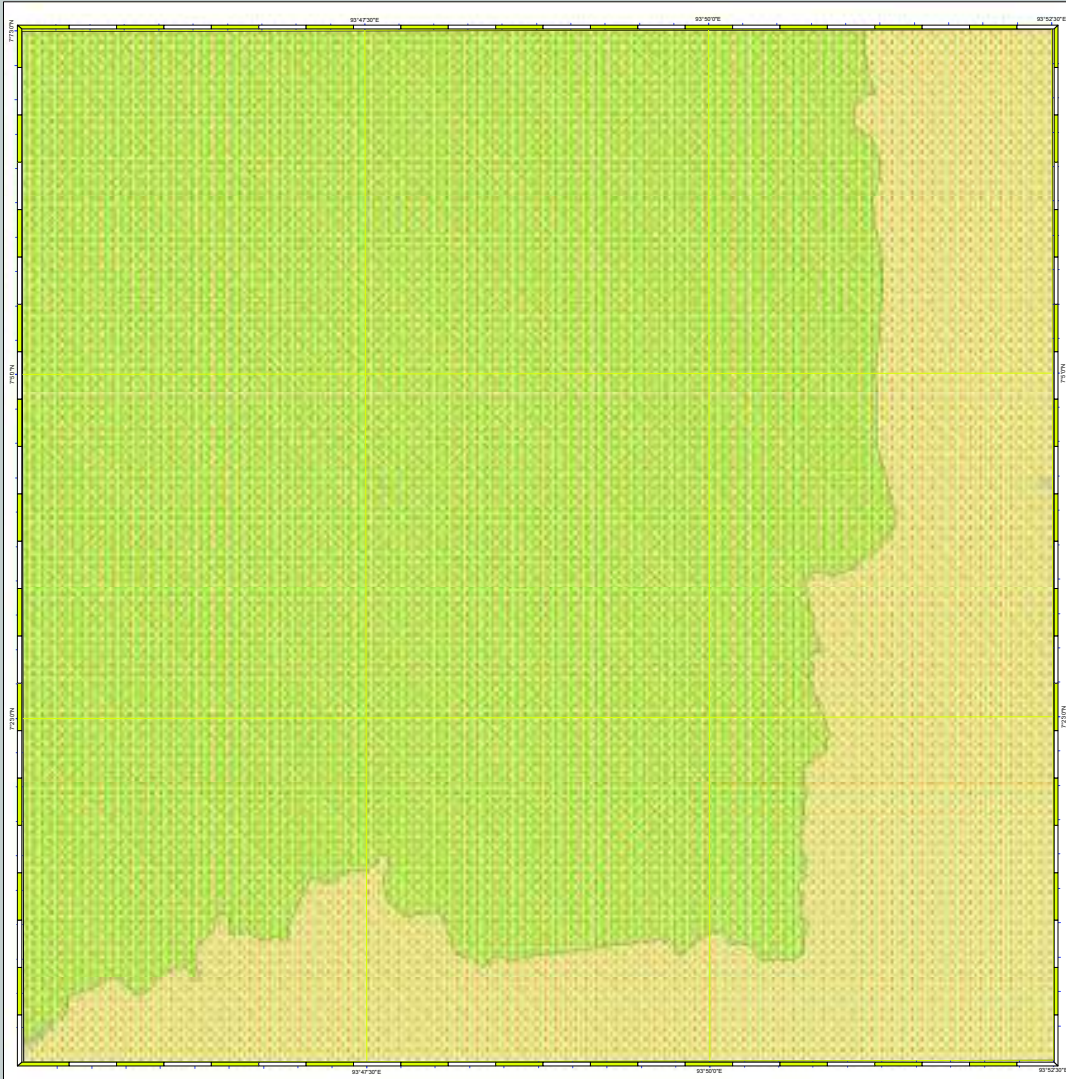
**Legend**

- Lighthouse
- School
- Fish Landing Centre
- Road
- High Tide Line
- Low Tide Line
- ICRZ Line for River or Creek
- 200 m ICRZ Line - NDZ
- 500 m ICRZ Line
- Settlement
- Survey Plots
- Village Boundary
- Tribal Reserve
- Mangroves - ICRZ I (a)
- National Park - ICRZ I (a)
- Sandy Beach - ICRZ I (a)
- Coral reefs - ICRZ I (a)
- Protected Forest - ICRZ I (a)
- Wildlife Sanctuary - ICRZ I (a)
- Biosphere Reserve - ICRZ I (a)
- Marital Zone - ICRZ I (b)
- ICRZ - II
- ICRZ - IV

**DATA SOURCE**  
 1) National Centre for Sustainable Coastal Management  
 2) HTL, LTL, ICRZ Categories; Infrastructure facilities such as Road, Ferry, Seawall, Lighthouse, etc.  
 3) Union Territory of Andaman and Nicobar Administration  
 4) Administrative Boundaries; Fish landing Centre; National Park; Wild Life Sanctuaries;  
 5) Tribal and Jankari Reserve Boundaries, etc.

Prepared by  
  
**National Centre for Sustainable Coastal Management**  
 (Ministry of Environment, Forest & Climate Change)  
 Chandigarh

Prepared for  
**UNION TERRITORY OF ANDAMAN & NICOBAR**

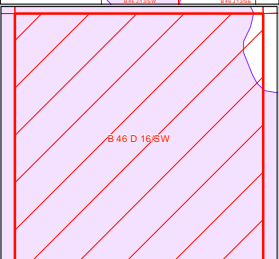
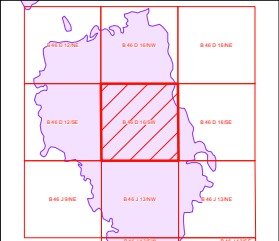
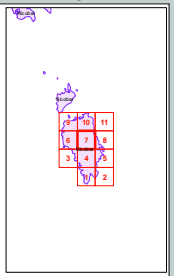
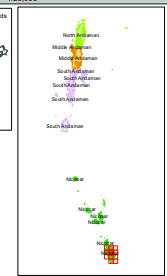



**DRAFT ISLAND COASTAL REGULATIONS ZONE PLAN**  
**UNION TERRITORY OF ANDAMAN & NICOBAR**

Sheet No: B 46 D 16/SW

Projection - UTM Datum - WGS 1984


Map No: 7



**Legend**

- Lighthouse
- School
- Fish Landing Centre
- Road
- High Tide Line
- Low Tide Line
- ICRZ Line for River or Creek
- 200 m ICRZ Line - NDZ
- 500 m ICRZ Line
- Settlement
- Survey Plots
- Village Boundary
- Tribal Reserve
- Mangroves - ICRZ I (a)
- National Park - ICRZ I (a)
- Sandy Beach - ICRZ I (a)
- Coral reefs - ICRZ I (a)
- Protected Forest - ICRZ I (a)
- Wildlife Sanctuary - ICRZ I (a)
- Biosphere Reserve - ICRZ I (a)
- Marital Zone - ICRZ I (b)
- ICRZ - II
- ICRZ - IV

**DATA SOURCE**  
 1) National Centre for Sustainable Coastal Management  
 2) SHL, LTL, ICRZ Categories; Infrastructure facilities such as Road, Ferry, Seawall, Lighthouse, etc.  
 3) Union Territory of Andaman and Nicobar Administration  
 4) Administrative Boundaries; Fish landing Centre; National Park; Wild Life Sanctuaries;  
 5) Tribal and Jankari Reserve Boundaries, etc.

  
**National Centre for Sustainable Coastal Management**  
 (Ministry of Environment, Forest & Climate Change)  
 Chandigarh  
 Prepared for  
**UNION TERRITORY OF ANDAMAN & NICOBAR**

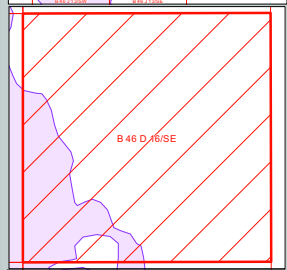
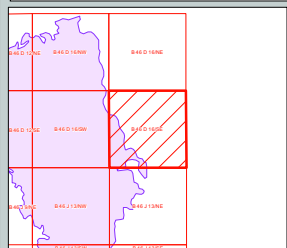
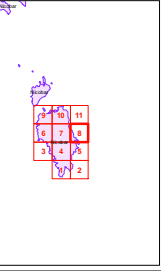



**DRAFT ISLAND COASTAL REGULATIONS ZONE PLAN  
UNION TERRITORY OF ANDAMAN & NICOBAR**

Sheet No: B 46 D 16/SE

Projection - UTM Datum - WGS 1984

Map No: 8

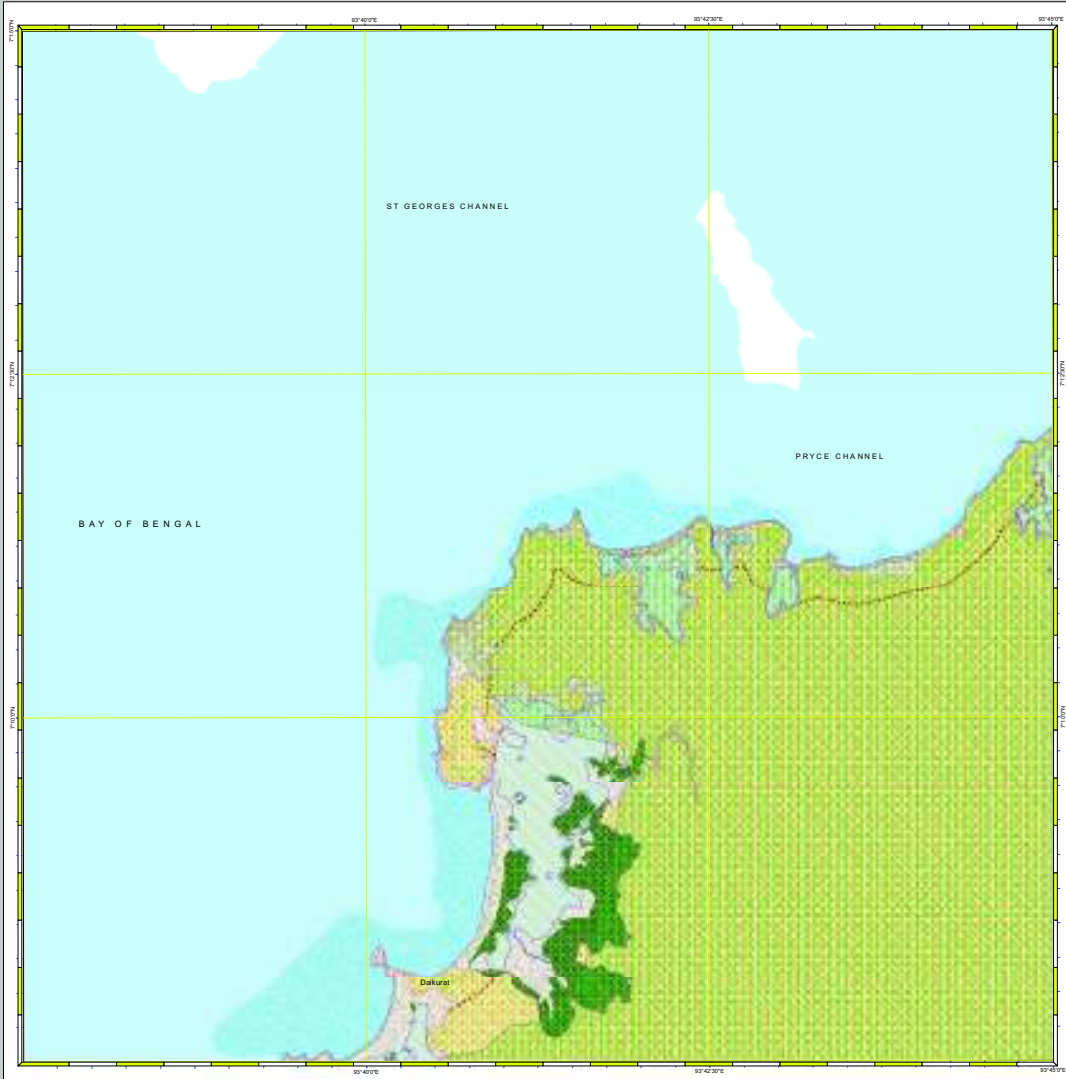


**Legend**

- Lighthouse
- School
- Fish Landing Centre
- Road
- High Tide Line
- Low Tide Line
- ICRZ Line for River or Creek
- 200 m ICRZ Line - NDZ
- 500 m ICRZ Line
- Settlement
- Survey Plots
- Village Boundary
- Tribal Reserve
- Mangroves - ICRZ I (a)
- National Park - ICRZ I (a)
- Sandy Beach - ICRZ I (a)
- Coral reefs - ICRZ I (a)
- Protected Forest - ICRZ I (a)
- Wildlife Sanctuary - ICRZ I (a)
- Biosphere Reserve - ICRZ I (a)
- Marital Zone - ICRZ I (b)
- ICRZ - II
- ICRZ - IV

**DATA SOURCE**  
 1) National Centre for Sustainable Coastal Management  
 2) HTL, LTL, ICRZ Categories; Infrastructure facilities such as Road, Ferry, Sewer, Lighthouse, etc.  
 3) Union Territory of Andaman and Nicobar Administration  
 4) Administrative Boundaries; Fish landing Centre; National Park; Wild Life Sanctuaries;  
 5) Tribal and Jankari Reserve Boundaries, etc.

Prepared by  
  
 National Centre for Sustainable Coastal Management  
 (Ministry of Environment, Forest & Climate Change)  
 Government of India  
 Prepared for  
 UNION TERRITORY OF ANDAMAN & NICOBAR

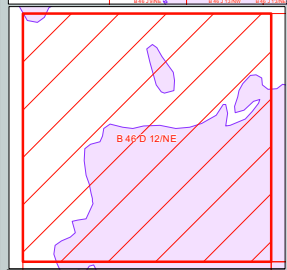
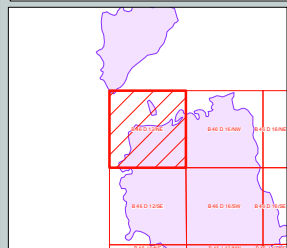
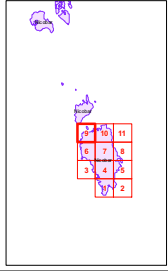
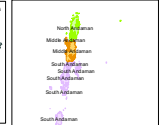



**DRAFT ISLAND COASTAL REGULATIONS ZONE PLAN**  
**UNION TERRITORY OF ANDAMAN & NICOBAR**

Sheet No: B 46 D 12/NE

Projection - UTM Datum - WGS 1984

Map No: 9



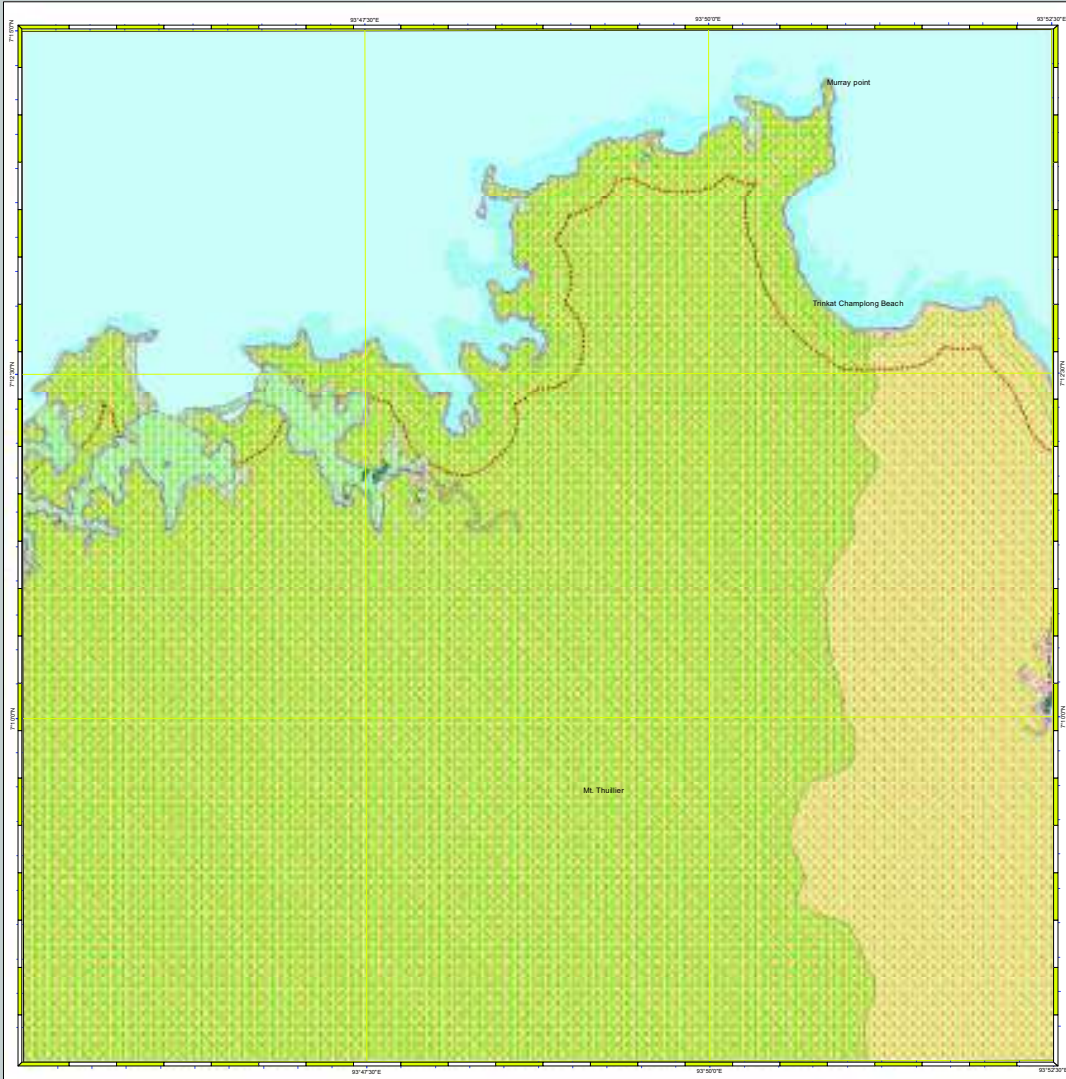
**Legend**

- Lighthouse
- School
- Fish Landing Centre
- Road
- High Tide Line
- Low Tide Line
- ICRZ Line for River or Creek
- 200 m ICRZ Line - NDZ
- 500 m ICRZ Line
- Settlement
- Survey Plots
- Village Boundary
- Tribal Reserve
- Mangroves - ICRZ I (a)
- National Park - ICRZ I (a)
- Sandy Beach - ICRZ I (a)
- Coral reefs - ICRZ I (a)
- Protected Forest - ICRZ I (a)
- Wildlife Sanctuary - ICRZ I (a)
- Biosphere Reserve - ICRZ I (a)
- Marine Zone - ICRZ I (b)
- ICRZ - II
- ICRZ - IV

**DATA SOURCE**  
 1) National Centre for Sustainable Coastal Management  
 2) HTL, LTL, ICRZ Categories; Infrastructure facilities such as Road, Ferry, Seawall, Lighthouse, etc.  
 3) Union Territory of Andaman and Nicobar Administration  
 4) Administrative Boundaries; Fish landing Centre; National Park; Wildlife Sanctuaries;  
 5) Tribal and Jankari Reserve Boundaries, etc.

Prepared by  
  
**National Centre for Sustainable Coastal Management**  
 (Ministry of Environment, Forest & Climate Change)  
 Chandigarh

Prepared for  
**UNION TERRITORY OF ANDAMAN & NICOBAR**

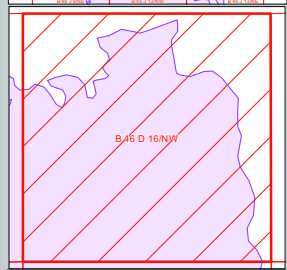
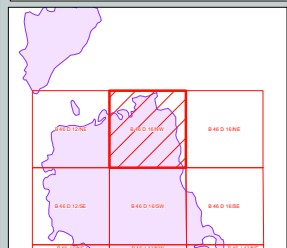
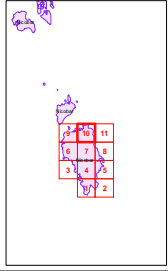



**DRAFT ISLAND COASTAL REGULATIONS ZONE PLAN  
UNION TERRITORY OF ANDAMAN & NICOBAR**

Sheet No: B 46 D 16/NW

Projection - UTM Datum - WGS 1984

Map No: 10

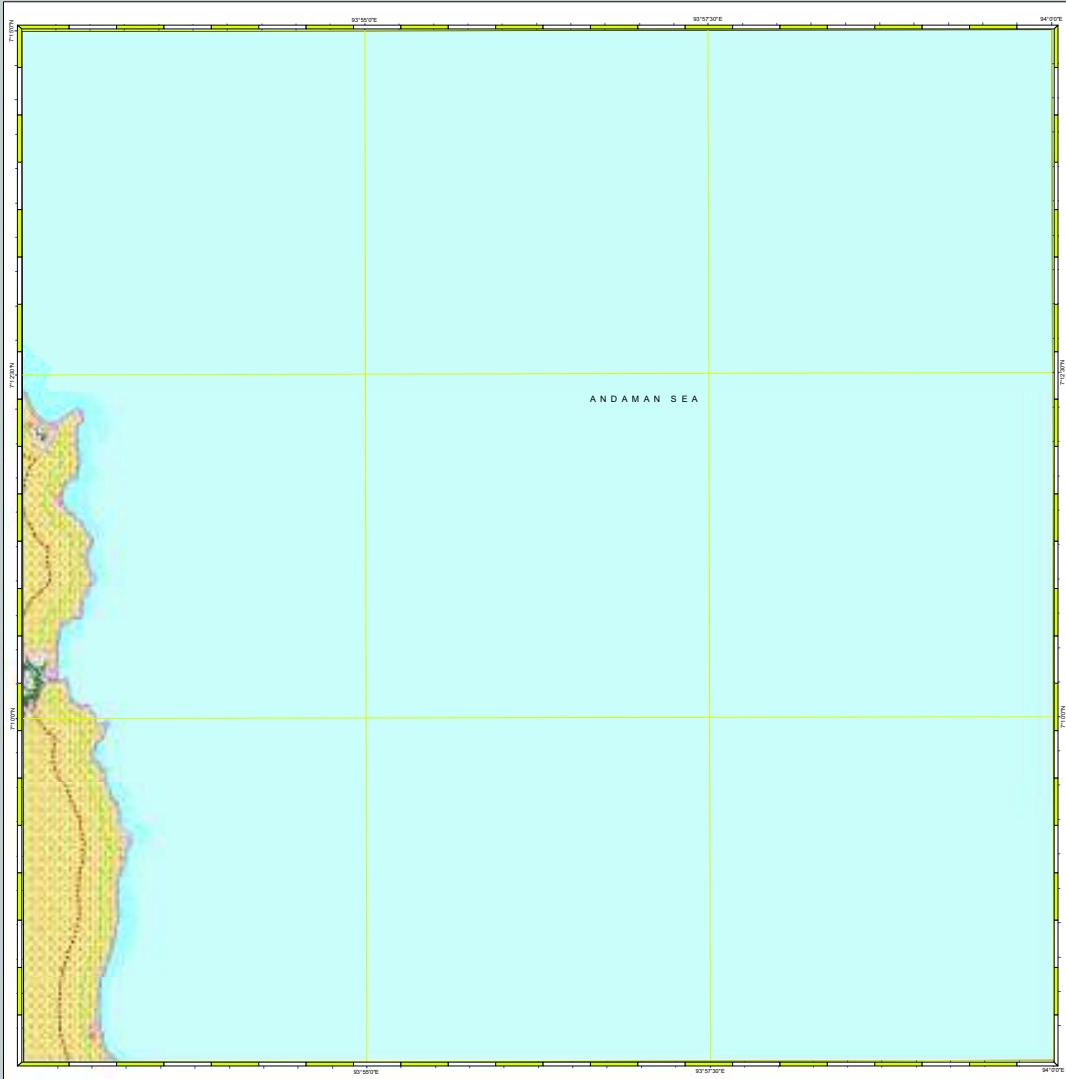


**Legend**

- Lighthouse
- School
- Fish Landing Centre
- Road
- High Tide Line
- Low Tide Line
- ICRZ Line for River or Creek
- 200 m ICRZ Line - NDZ
- 500 m ICRZ Line
- Settlement
- Survey Plots
- Village Boundary
- Tribal Reserve
- Mangroves - ICRZ I (a)
- National Park - ICRZ I (a)
- Sandy Beach - ICRZ I (a)
- Coral reefs - ICRZ I (a)
- Protected Forest - ICRZ I (a)
- Wildlife Sanctuary - ICRZ I (a)
- Biosphere Reserve - ICRZ I (a)
- Heritage Zone - ICRZ I (a)
- ICRZ - II
- ICRZ - IV

**DATA SOURCE**  
 1) National Centre for Sustainable Coastal Management  
 2) HTL, LTL, ICRZ Categories; Infrastructure facilities such as Road, Ferry, Seawall, Lighthouse, etc.  
 3) Union Territory of Andaman and Nicobar Administration  
 4) Administrative Boundaries; Fish landing Centre; National Park; Wildlife Sanctuaries;  
 5) Tribal and Jankari Reserve Boundaries, etc.

Prepared by  
  
**National Centre for Sustainable Coastal Management**  
 (Ministry of Environment, Forest & Climate Change)  
 Chandigarh, India  
 Prepared for  
**UNION TERRITORY OF ANDAMAN & NICOBAR**

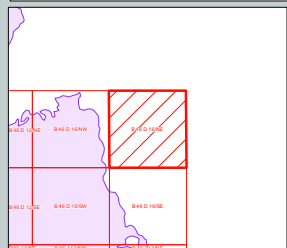
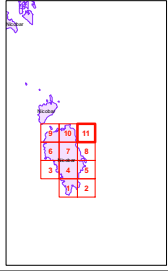
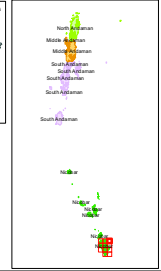



**DRAFT ISLAND COASTAL REGULATIONS ZONE PLAN**  
**UNION TERRITORY OF ANDAMAN & NICOBAR**

Sheet No: B 46 D 16/NE

Projection - UTM Datum - WGS 1984

Map No: 11



**Legend**

- Lighthouse
- School
- Fish Landing Centre
- Road
- High Tide Line
- Low Tide Line
- ICRZ Line for River or Creek
- 200 m ICRZ Line - NDZ
- 500 m ICRZ Line
- Settlement
- Survey Plots
- Village Boundary
- Tribal Reserve
- Mangroves - ICRZ I (a)
- National Park - ICRZ I (a)
- Sandy Beach - ICRZ I (a)
- Coral reefs - ICRZ I (a)
- Protected Forest - ICRZ I (a)
- Wildlife Sanctuary - ICRZ I (a)
- Biosphere Reserve - ICRZ I (a)
- Marital Zone - ICRZ I (b)
- ICRZ - II
- ICRZ - IV

**DATA SOURCE**  
 1) National Centre for Sustainable Coastal Management  
 2) HTL, LTL, ICRZ Categories; Infrastructure facilities such as Road, Ferry, Seawall, Lighthouse, etc.  
 3) Union Territory of Andaman and Nicobar Administration  
 4) Administrative Boundaries; Fish landing Centre; National Park; Wild Life Sanctuaries;  
 5) Tribal and Jankari Reserve Boundaries, etc.

Prepared by  
  
**National Centre for Sustainable Coastal Management**  
 (Ministry of Environment, Forest & Climate Change)  
 Chandigarh

Prepared for  
**UNION TERRITORY OF ANDAMAN & NICOBAR**