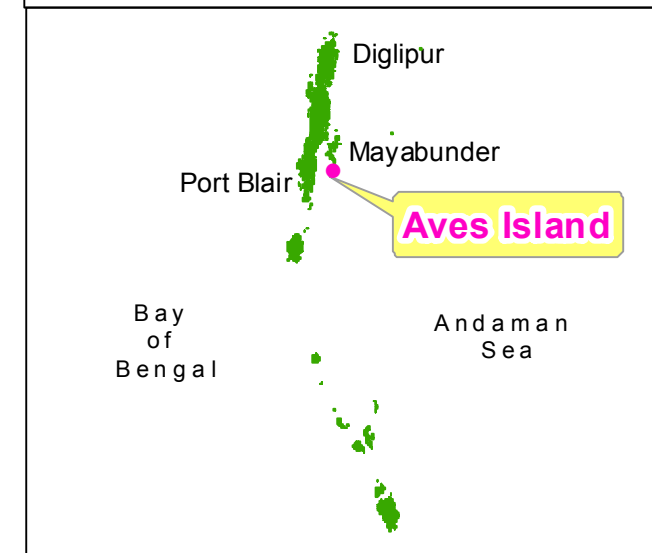
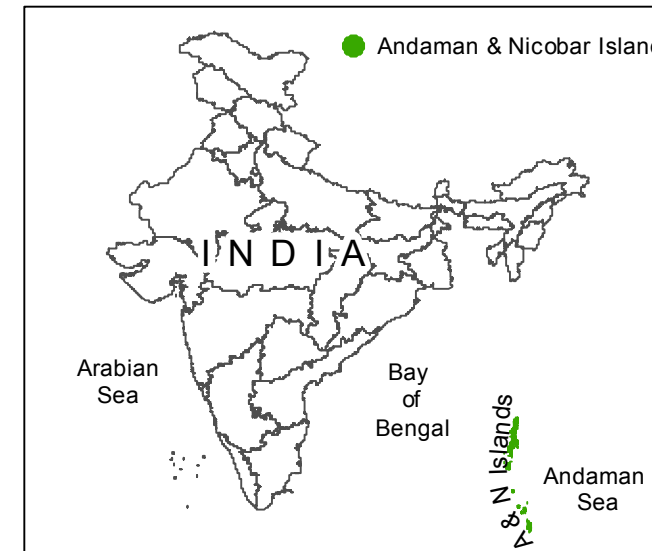
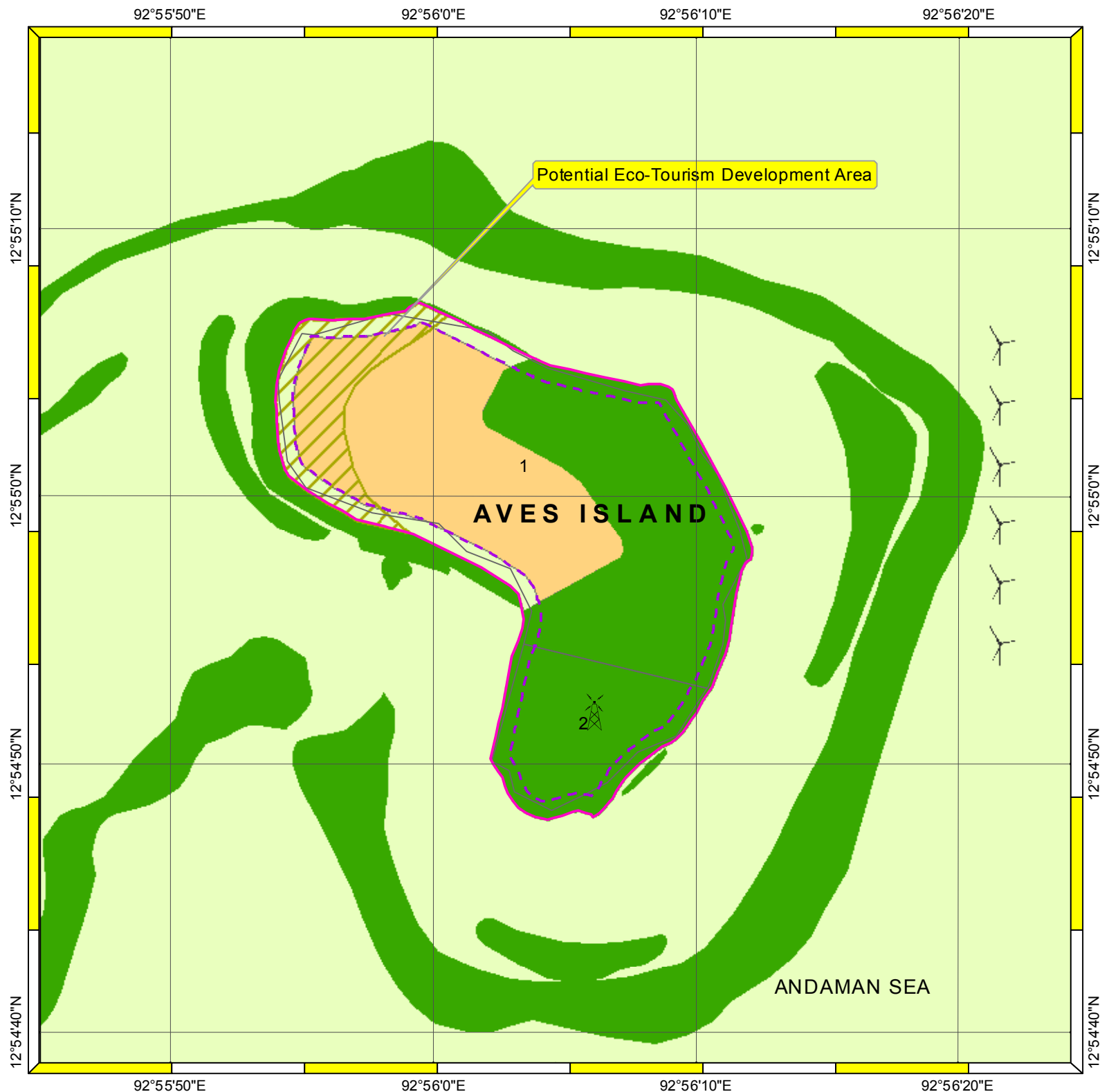
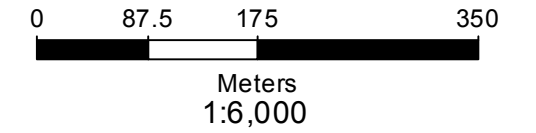
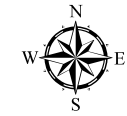


# DRAFT INTEGRATED ISLAND MANAGEMENT PLAN AVES ISLAND, MIDDLE ANDAMAN

PREPARED AS PER ICRZ NOTIFICATION 2019

Projection: UTM

Datum: WGS 84



## Legend

- Lighthouse
- High Tide Line
- 20m No Development Zone
- Survey plots
- Preservation Zone
- Conservation Zone
- Regulated Development Zone
- Eco-tourism development area
- Proposed location for offshore windmill

## DATA SOURCE

- I) National Center for Sustainable Coastal Management
  - 1) HTL
- II) Andaman and Nicobar Administration
  - 1) Administrative Boundaries, etc.

## ABBREVIATIONS

- ICRZ : Island Coastal Regulation Zone
- IIMP : Integrated Island Management Plan
- NDZ : No Development Zone

*Mapped During 2017-18*



**National Centre for Sustainable Coastal Management**  
(Ministry of Environment, Forest & Climate Change)  
Chennai - 25

*Prepared for*



**Andaman & Nicobar Administration**

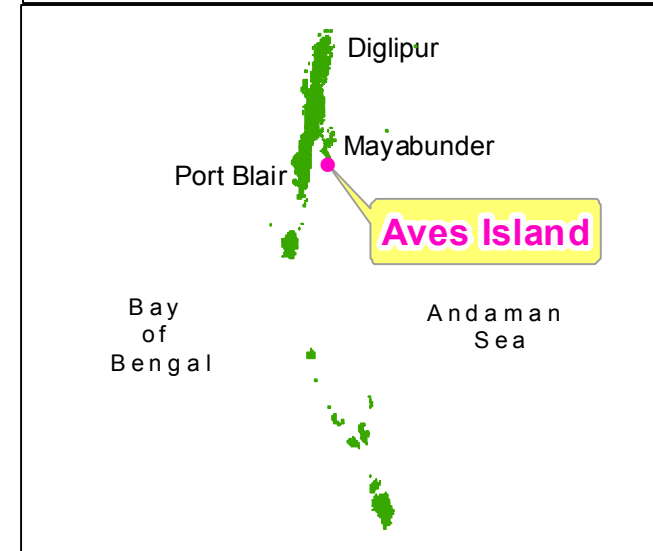
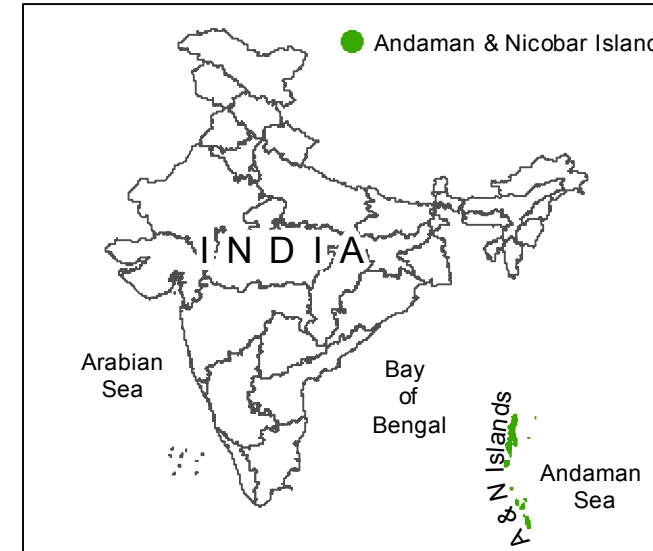
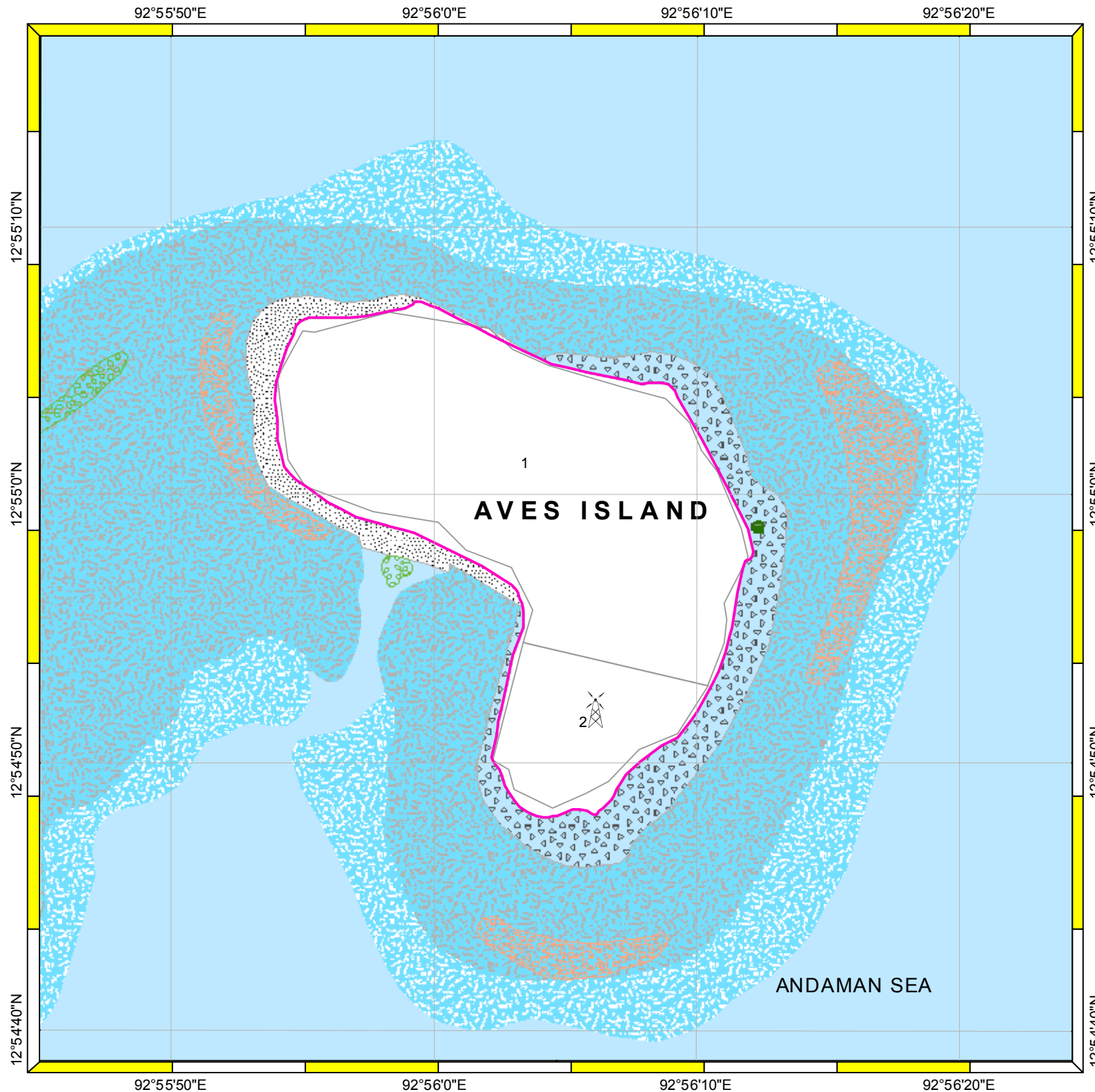
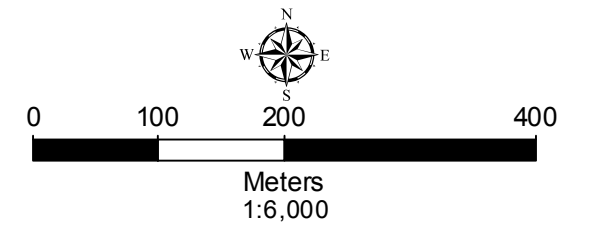
NOTE: UPDATED NDZ AS PER ICRZ NOTIFICATIONS 2019

# DRAFT GEOMORPHOLOGICAL MAP AVES ISLAND, MIDDLE ANDAMAN

PREPARED AS PER ICRZ NOTIFICATION 2019

Projection: UTM

Datum: WGS 84



## Legend

- Lighthouse
- High Tide Line
- Survey Plot
- Seaweed
- Seagrass
- Mangrove
- Sandy beach
- Sheet Rock with Dead Corals
- Reef Flat with dead Corals
- Reef Slope with Live Corals
- Waterbody

## DATA SOURCE

- I) National Center for Sustainable Coastal Management
  - 1) HTL
- II) Andaman and Nicobar Administration
  - 1) Administrative Boundaries, etc.

## ABBREVIATIONS

ICRZ : Island Coastal Regulation Zone

Mapped During 2017-18



**National Centre for Sustainable Coastal Management**  
(Ministry of Environment, Forest & Climate Change)  
Chennai - 25

Prepared for



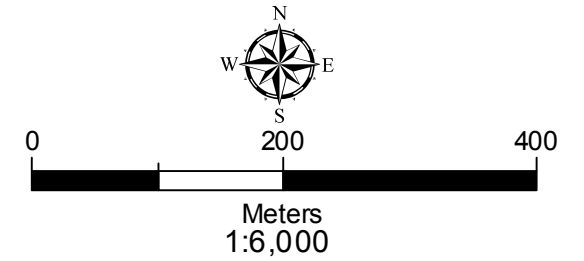
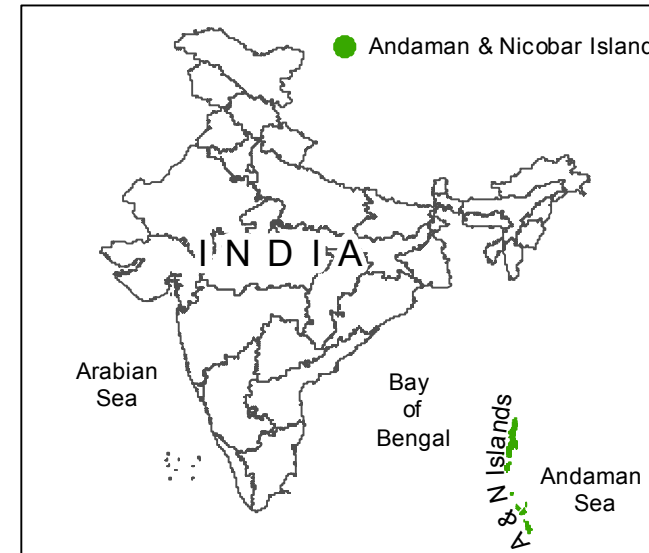
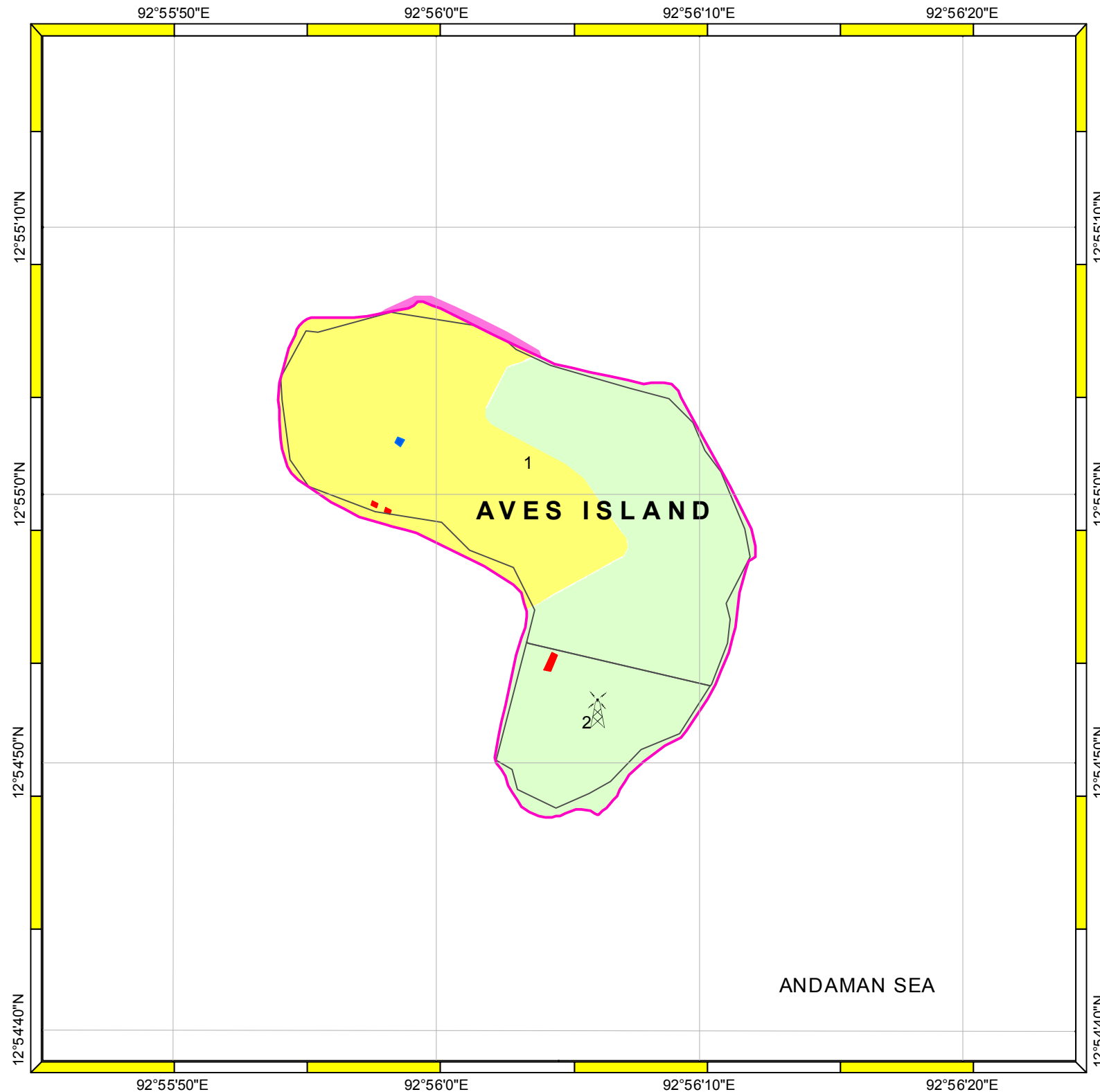
**Andaman & Nicobar Administration**

# DRAFT LAND USE MAP AVES ISLAND, MIDDLE ANDAMAN

PREPARED AS PER ICRZ NOTIFICATION 2019

Projection: UTM

Datum: WGS 84



### Legend

-  Lighthouse
-  High Tide Line
-  Survey Plots
-  Forest land
-  Settlement
-  Agricultural Land - Coconut
-  Water Storage Tank
-  Eroding Area

### DATA SOURCE

- I) National Center for Sustainable Coastal Management
  - 1) HTL
- II) Andaman and Nicobar Administration
  - 1) Administrative Boundaries, etc.

ABBREVIATIONS  
ICRZ : Island Coastal Regulation Zone  
*Mapped During 2017-18*

Prepared by  
  
**National Centre for Sustainable Coastal Management**  
 (Ministry of Environment, Forest & Climate Change)  
 Chennai - 25

Prepared for  
  
**Andaman & Nicobar Administration**