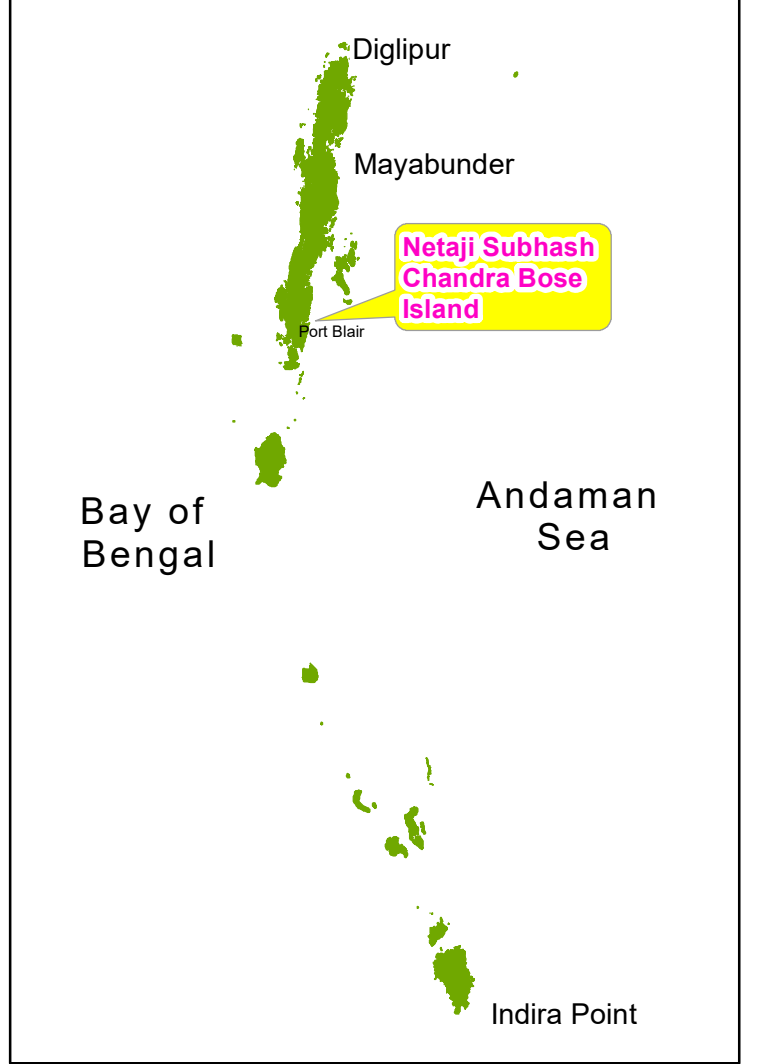
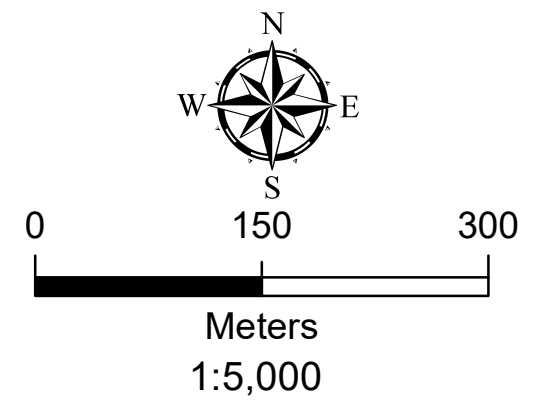
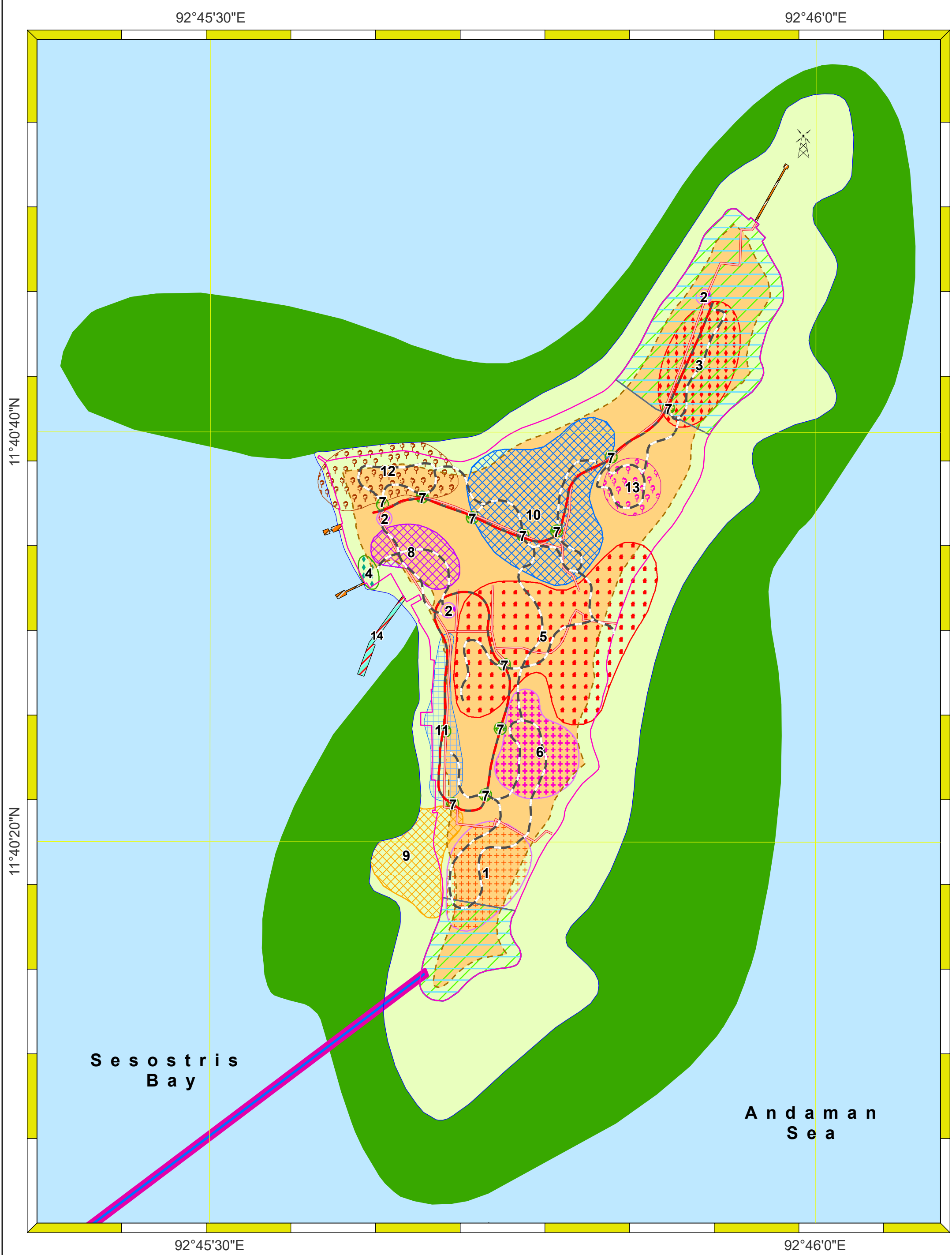


DRAFT INTEGRATED ISLAND MANAGEMENT PLAN NETAJI SUBHAS CHANDRA BOSE ISLAND, SOUTH ANDAMAN

PREPARED AS PER ICRZ NOTIFICATION, 2019

Projection: UTM Datum: WSG 84



Legend

- Light House
- High Tide Line
- Low Tide Line
- 20m Line - NDZ
- Preservation Zone
- Conservation Zone
- Regulated Development Zone
- Waterbody - Conservation Zone

Proposed Development Plan (Provided by ANCZMA)

- POD Route
- Visitor Path
- 1. Andaman Homes & Hospital
- 2. Boarding/De boarding Zone
- 3. Bose and INA, Navy on Ross and Tsunami 2004
- 4. Entry Zone
- 5. FEC and Stay on Island
- 6. Freedom Fighters/Presoners on Ross
- 7. Halt Point
- 8. Interpretation and Introduction Zone
- 9. Light and Sound Show
- 10. Paris of the East
- 11. Path of Freedom Struggle
- 12. Story of Water on Ross and Amenities
- 13. Transition from British Ruled to Japanes and Earthquake 1942
- 14. Proposed Jetty
- 15. Proposed Defence Area
- 16. Proposed Tunnel

DATA SOURCE

- I) National Centre for Sustainable Coastal Management
 - 1) HTL, LTL, ESAs
- II) Andaman and Nicobar Administration
 - 1) Road, Administrative Boundaries, Proposed Development Plan, etc.

ABBREVIATIONS

- ICRZ : Island Coastal Regulation Zone
- IIMP : Integrated Island Management Plan
- NDZ : No Development Zone

Prepared by

National Centre for Sustainable Coastal Management
(Ministry of Environment, Forest & Climate Change)
Chennai - 25

Prepared for

Andaman & Nicobar Administration

**DEPARTMENT OF ENVIRONMENT & FORESTS
ANDAMAN & NICOBAR ADMINISTRATION**